

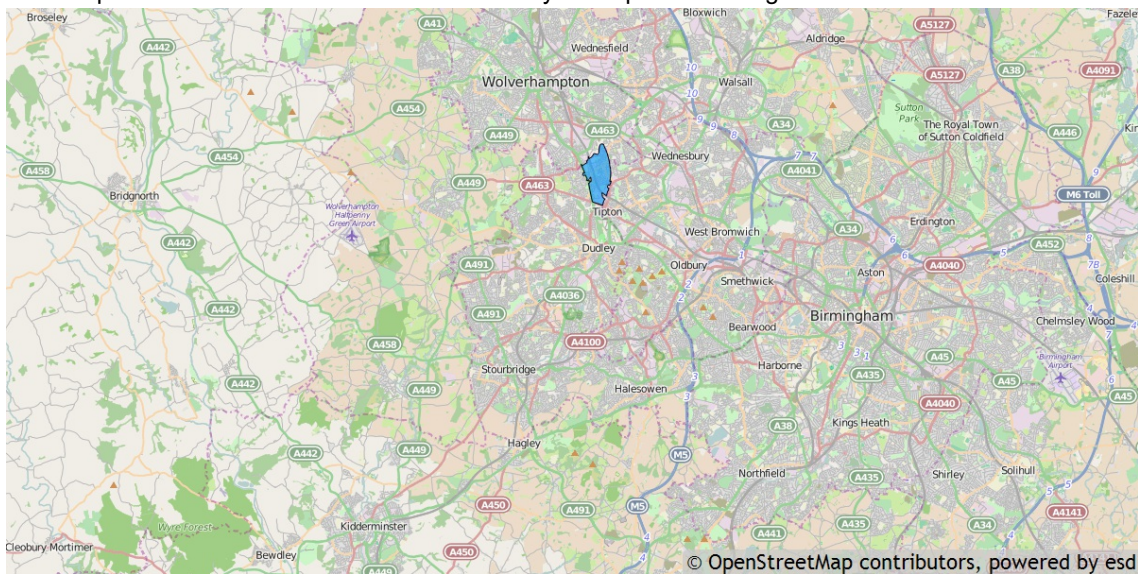
Basic facts about East Coseley (DRAFT) Big Local (DRAFT)

This report provides a summary of the latest available information on the demographic and socio-economic make-up of the East Coseley (DRAFT) Big Local (DRAFT) within Dudley. It looks at the population structure and provides information on the economic, housing and educational achievement of the Big Local (DRAFT).

This report is part of a series of reports available from the Local Government Association's LG Inform Plus service. Other free reports include a demographic and economic profile of Dudley and a health and wellbeing profile which enables a side by side comparison of all Big Local (DRAFT)s in Dudley.

If you want to be able to create your own tables, charts and maps for Big Local (DRAFT)s and other areas within your authority's boundaries, or build a custom small area report using the full set of national and local data stored in our database, why not subscribe to LG Inform Plus and access these and many other useful tools. To find out more about our service please telephone 020 7664 3195, email: esd-toolkit@local.gov.uk or take a look at <http://about.esd.org.uk/subscription-benefits>.

East Coseley (DRAFT) is one of the 1 Big Local (DRAFT)s of Dudley. It has an area of 258 hectares which represents 2.63% of the total area of Dudley Metropolitan borough.



Residents

East Coseley (DRAFT) has a resident population of 8,657 which represents 2.77% of the total Dudley resident population of 312,925.

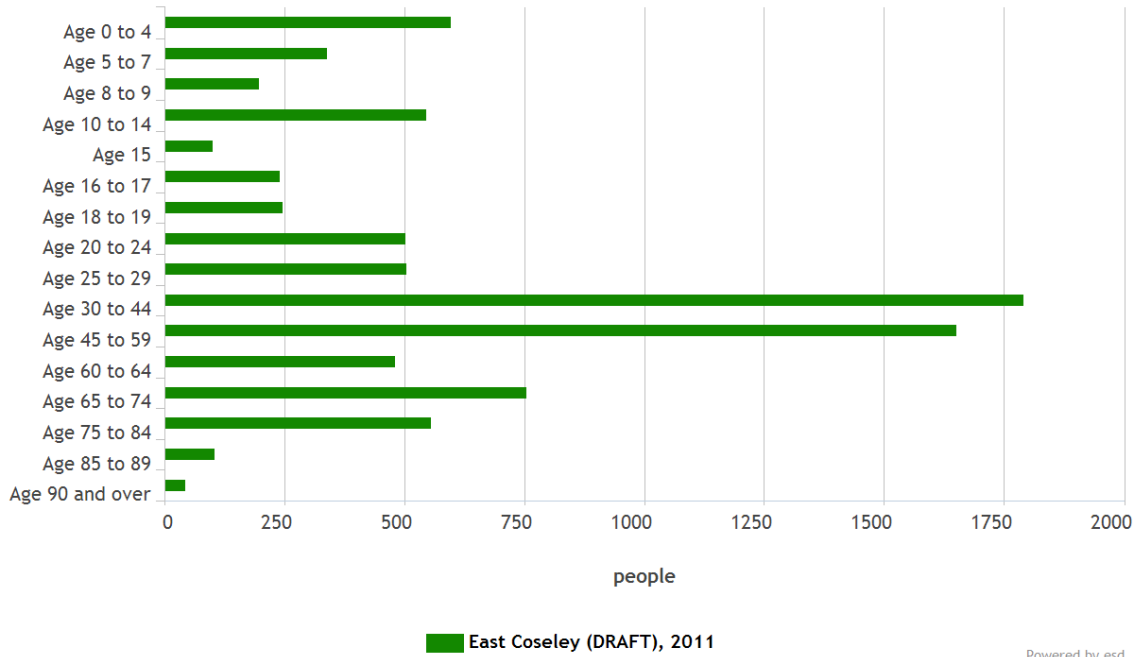
East Coseley (DRAFT)'s resident population is 51.2% female and 48.8% male.

Age

The mean age of the East Coseley (DRAFT) Big Local (DRAFT) population is 39 years compared to a mean age of 40 years for residents in the whole of Dudley. The predominant age band in East Coseley (DRAFT) Big Local (DRAFT) is Age 30 to 44 which represents 20.70% of the population.

Age structure

source: Census 2011

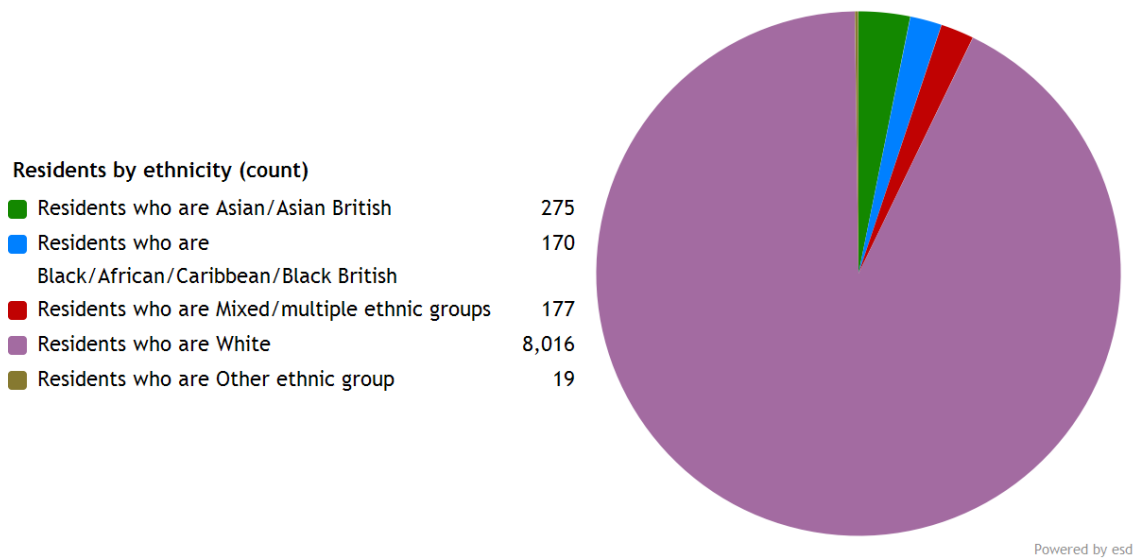


Ethnicity

The largest ethnic group is 'Number of usual residents who are White' with 92.6% of the Big Local (DRAFT)'s population. That compares with a figure of 90.0% for the Metropolitan borough as a whole, 82.7% for the West Midlands Region and 85.4% for all of England.

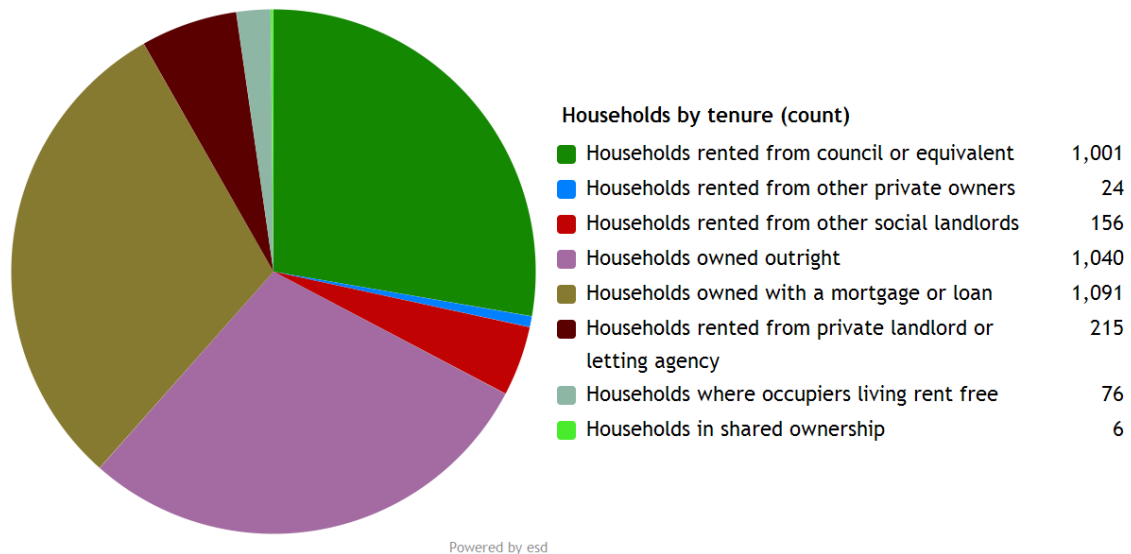
The second largest ethnic group is 'Number of usual residents who are Asian/Asian British' with 3.2% of the Big Local (DRAFT)'s population. That compares with 6.1% for the Metropolitan borough as a whole, 10.8% for the West Midlands Region and 7.8% for all of England.

The ethnic split of East Coseley (DRAFT) 's residents is shown below.



Households

East Coseley (DRAFT) Big Local (DRAFT) has 3,609 households, which represents 2.78% of Dudley's 129,867 households. The household split by tenure is shown below.



The largest number of households lives in 'Number of all households - Owned with a mortgage or loan' accommodation with 30.2% of the Big Local (DRAFT)'s households. That compares with 33.8% for the Metropolitan borough as a whole, 32.0% for West Midlands Region and 34.5% for the whole of England.

The second largest number of households lives in 'Percentage of all households - Owned with a mortgage or loan' accommodation with 28.8% of the Big Local (DRAFT)'s households. That compares with 34.9% for the Metropolitan borough as a whole, 35.4% for West Midlands Region and 32.8% for the whole of England.

The Big Local (DRAFT) has 492 households with dependent children aged 0 to 4. That represents 13.63% of the Big Local (DRAFT)'s households.

1,180 households in the Big Local (DRAFT) have 'Dependent children in household: All ages'. That represents 32.70% of the Big Local (DRAFT)'s households.

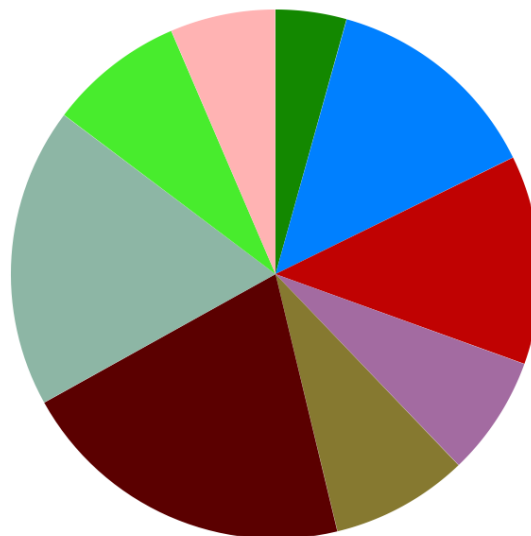
Employment

The following chart provides a breakdown of the East Coseley (DRAFT) Big Local (DRAFT) by socio-economic classification for all residents aged 16 – 74.

The National Statistics Socio-economic Classification (NS-SEC) provides an indication of socio-economic position based on occupation. It is an Office for National Statistics standard classification. To assign a person aged 16 to 74 to an NS-SEC category their occupation title is combined with information about their employment status, whether they are employed or self-employed, and whether or not they supervise other employees. Full-time students are recorded in the 'full-time students' category regardless of whether they are economically active or not.

Residents by NS-Sec (count)

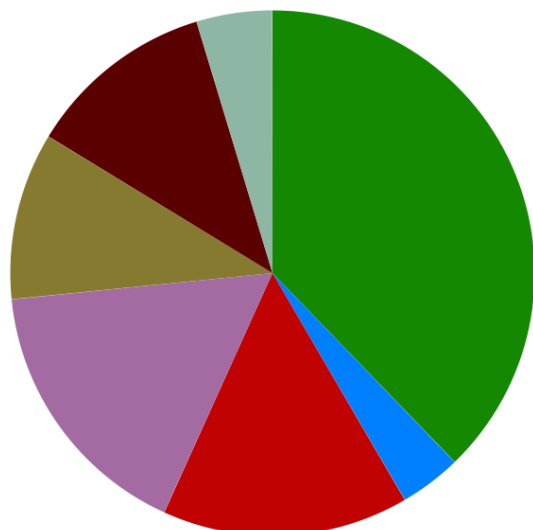
NS-Sec: Higher managerial, administrative and professional	268
NS-Sec: Lower managerial, administrative and professional	827
NS-Sec: Intermediate	789
NS-Sec: Small employers and own account workers	452
NS-Sec: Lower supervisory and technical	519
NS-Sec: Semi-routine occupations	1,278
NS-Sec: Routine occupations	1,132
NS-Sec: Never worked and long-term unemployed	512
NS-Sec: Not classified	397



Powered by esd

The largest group is 'National Statistics Socio-Economic Classification - 6. Semi-routine occupations' representing 14.76% of the Big Local (DRAFT)'s population.

Education



Residents by educational qualifications (count)

No qualifications	2,598
Apprenticeship	262
Level 1 qualifications	1,046
Level 2 qualifications	1,144
Level 3 qualifications	708
Level 4 qualifications and above	799
Other qualifications	321

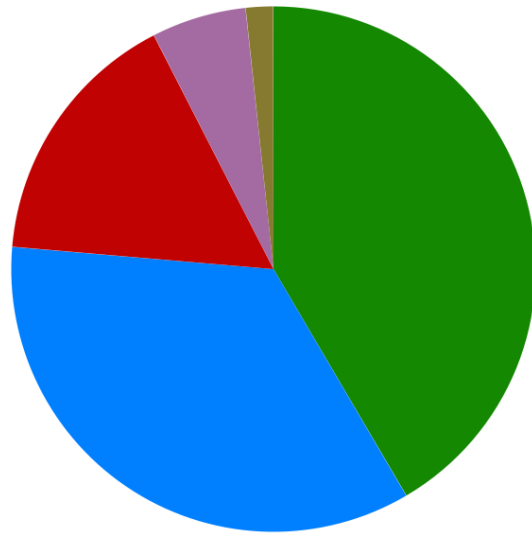
Powered by esd

9.23% of East Coseley (DRAFT) 's residents have achieved level 4 qualifications and above compared to 27.40% in England as a whole and 30.01% of East Coseley (DRAFT) 's residents have no qualifications compared to 22.50% in England .

Health

Residents by level of health (count)

Very good health	3,597
Good health	3,014
Fair health	1,394
Bad health	506
Very bad health	146



Powered by esd

East Coseley (DRAFT) has 506 (5.8%) residents that report being in bad health and 146 (1.7%) residents that report being in very bad health.

Its ranking for the number of residents in very bad health is 1 (out of 1 Big Local (DRAFT)s) within Dudley.

Further information

This report provides a selection of information about your authority. To get more information and create charts, tables and maps for your own reports, you could consider subscribing to LG Inform Plus. See <http://about.esd.org.uk/subscription-benefits> or contact the LG Inform Plus team at esd-toolkit@local.gov.uk with any queries. Subscriptions go towards supporting the sustainability of the local government information standards and LG Inform Plus tools for the benefit of the whole sector.

References

This report was generated using data from:

[Office for National Statistics: Census 2011](#)